


BONNIEVALE TOURISM INFO

e-mail: office@info-bonnievale.co.za



Cellars
Accommodations


GPS:
DG: -33.939931, 20.100952
GMS: S33° 56' 23.752"
E20° 06' 3.427"

Courtesy of and © www.bonnievale-tourism.co.za

BONNIEVALE NORTH - DIE KOPPIE -

← Bonnievale Plakkerskamp 2

CEMETERY



Cemetery

MYRTLE RIGG
MEMORIAL CHURCH

MOOIVALLEI SUIWEL CHEESE FACTORY

CHRISTOPHUS GUESTHOUSE

↑	R60 Ashton	16
	R62 Montagu	22
	R60 Swellendam	46


BONNIEVALE GOLF CLUB

CHRIS VAN ZYL SAAL

BOWLS CLUB

LEEUBERG LODGE

BONNIEVALE  TOURISM



© 2020 BONNIEVALE-TOURISM

UPUPA

↓ Bonnievale 1



LANGEBERG
MUNISIPALITEIT | MUNICIPALITY | MASIPALA
PEOPLE AT THE CENTRE OF DEVELOPMENT

NORDALE CELLAR

Irrigation Canal

Waterkant Street

Waterkant Street

Design: Gecko Printing